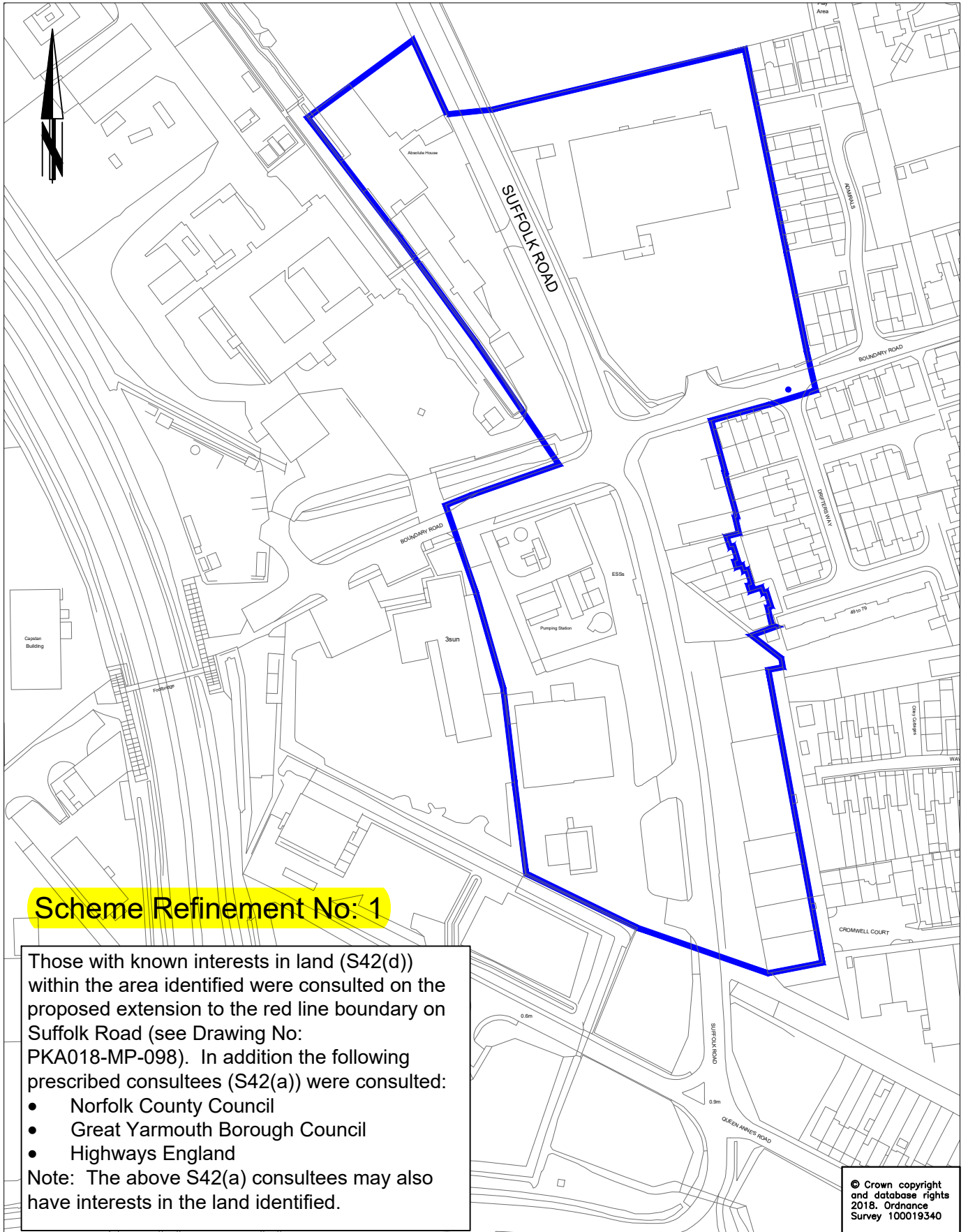

Appendix R-7 - Further Consultation Delivery Areas – Refinements to the Extents of the Application Site



Scheme Refinement No: 1

Those with known interests in land (S42(d)) within the area identified were consulted on the proposed extension to the red line boundary on Suffolk Road (see Drawing No: PKA018-MP-098). In addition the following prescribed consultees (S42(a)) were consulted:

- Norfolk County Council
- Great Yarmouth Borough Council
- Highways England

Note: The above S42(a) consultees may also have interests in the land identified.

© Crown copyright and database rights 2018. Ordnance Survey 100019340

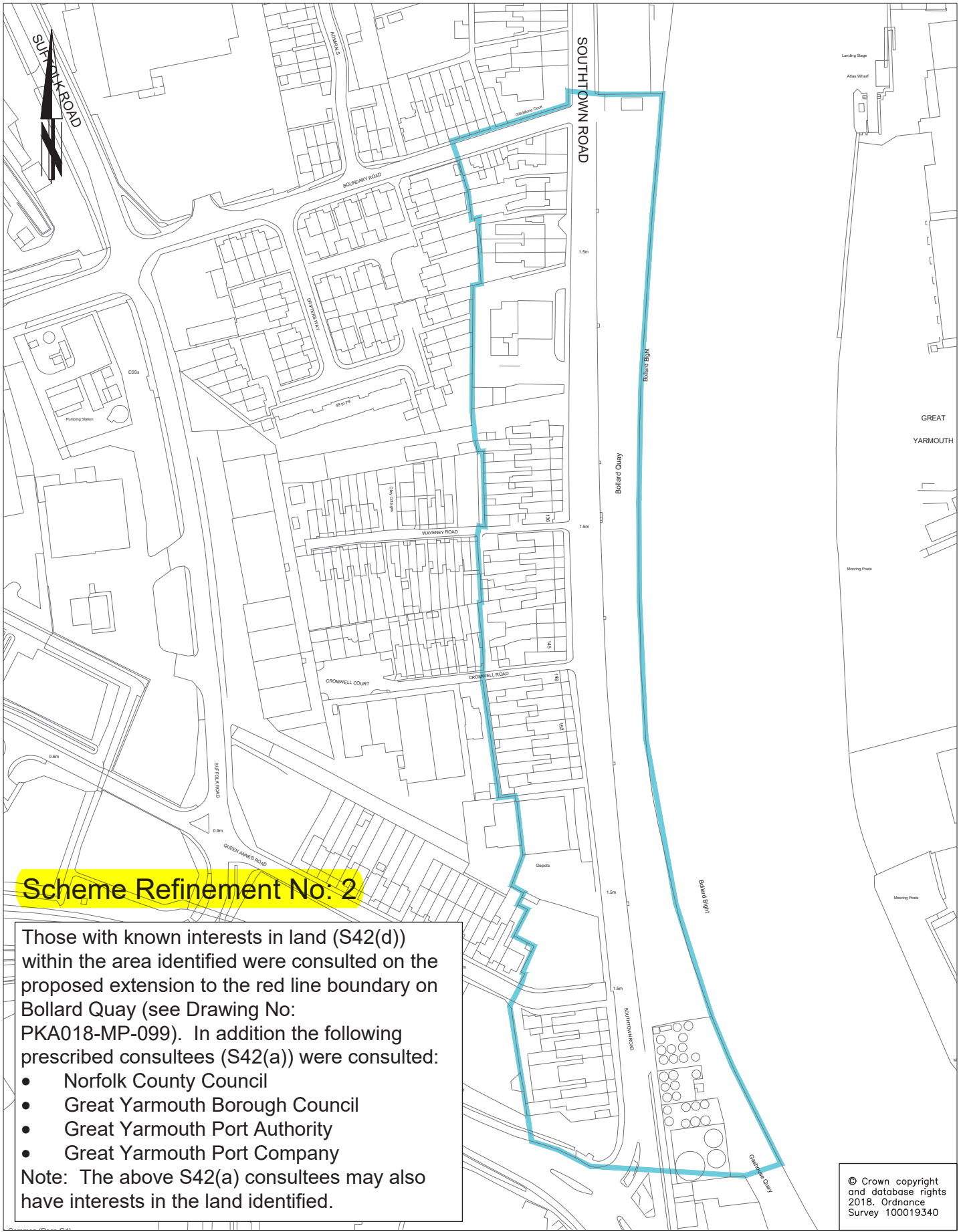


DRAWING TITLE
 Great Yarmouth Third River Crossing
 Further Consultation Area of Consultation
 Area 1: Suffolk Road Red Line Boundary Changes

Tom McCabe
 Executive Director of
 Community and Environmental Services
 Norfolk County Council
 County Hall
 Martineau Lane
 Norwich NR1 2SG

REV.	DESCRIPTION	DRAWN	CHECKED	DATE

SURVEYED BY	INITIAL	DATE	DRAWING No.
OS	OS	03/19	PKA018-MP-110
DESIGNED BY	BL	03/19	PROJECT TITLE
DRAWN BY	BL	03/19	Great Yarmouth Third River Crossing
CHECKED BY	GB	03/19	SCALE
			NTS
			FILE No.
			PKA018



Scheme Refinement No: 2

Those with known interests in land (S42(d)) within the area identified were consulted on the proposed extension to the red line boundary on Bollard Quay (see Drawing No: PKA018-MP-099). In addition the following prescribed consultees (S42(a)) were consulted:

- Norfolk County Council
- Great Yarmouth Borough Council
- Great Yarmouth Port Authority
- Great Yarmouth Port Company

Note: The above S42(a) consultees may also have interests in the land identified.

© Crown copyright and database rights 2018. Ordnance Survey 100019340

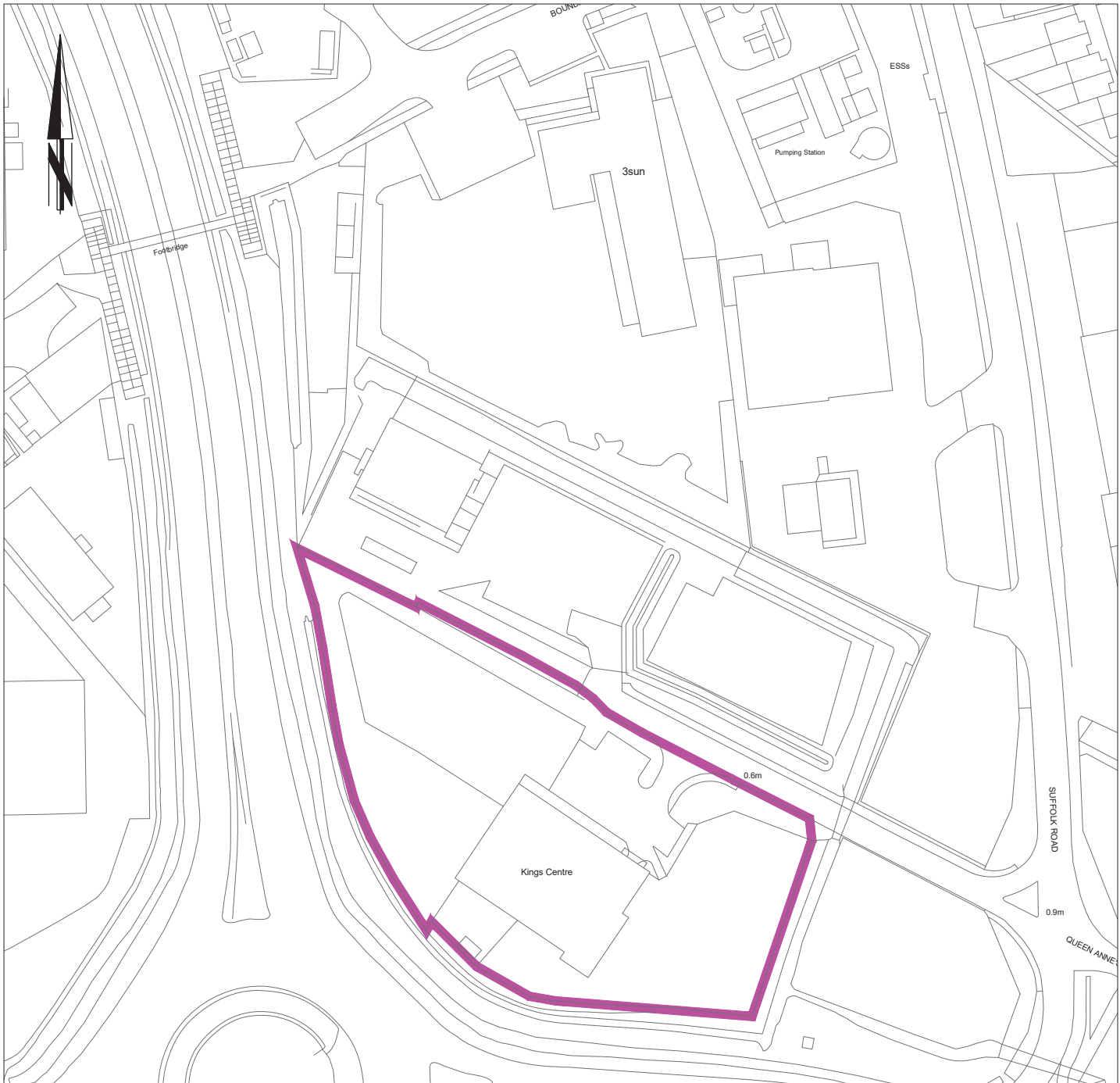


DRAWING TITLE
 Great Yarmouth Third River Crossing
 Further Consultation Area of Consultation
 Area 2: Bollard Quay Red Line Boundary Changes

Tom McCabe
 Executive Director of
 Community and Environmental Services
 Norfolk County Council
 County Hall
 Martineau Lane
 Norwich NR1 2SG

REV.	DESCRIPTION	DRAWN	CHECKED	DATE

SURVEYED BY	INITIAL	DATE	DRAWING No.
SURVEYED BY	OS	03/19	PKA018-MP-111
DESIGNED BY	BL	03/19	PROJECT TITLE
DRAWN BY	BL	03/19	Great Yarmouth
CHECKED BY	GB	03/19	Third River Crossing
SCALE NTS			FILE No. PKA018



Scheme Refinement No: 3

Those with known interests in land (S42(d)) within the area identified were consulted on the proposed revisions to the red line boundary in the area of the King Centre, (see Drawing No: PKA018-MP-100). In addition the following prescribed consultees (S42(a)) were consulted:

- Norfolk County Council
- Great Yarmouth Borough Council

Note: The above S42(a) consultees may also have interests in the land identified.

© Crown copyright and database rights 2018. Ordnance Survey 100019340

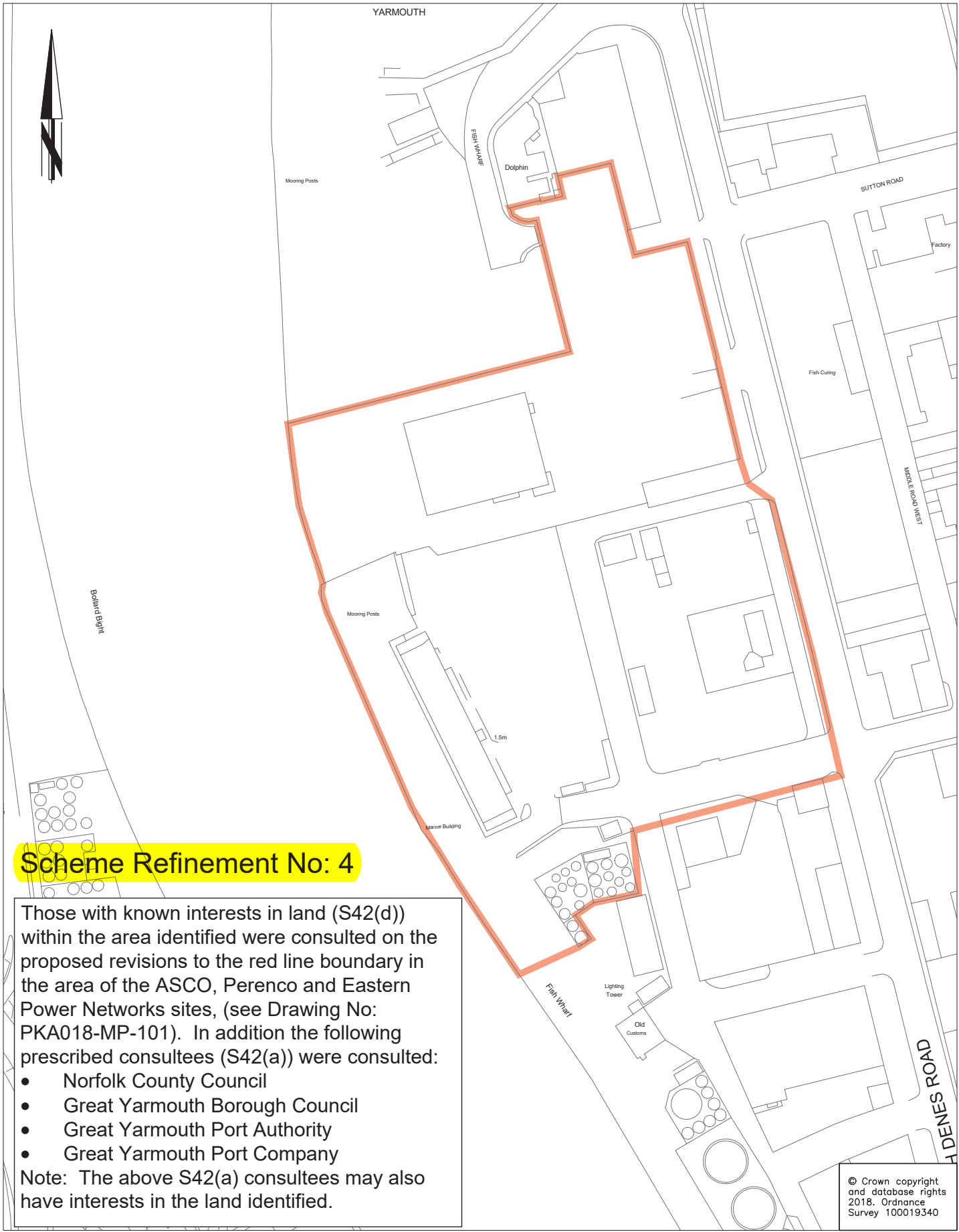


DRAWING TITLE
 Great Yarmouth Third River Crossing
 Further Consultation Area of Consultation
 Area 3: Kings Centre Red Line Boundary Changes

Tom McCabe
 Executive Director of
 Community and Environmental Services
 Norfolk County Council
 County Hall
 Martineau Lane
 Norwich NR1 2SG

REV.	DESCRIPTION	DRAWN	CHECKED	DATE

SURVEYED BY	INITIAL	DATE	DRAWING No.
OS	OS	03/19	PKA018-MP-112
DESIGNED BY	BL	03/19	PROJECT TITLE
DRAWN BY	BL	03/19	Great Yarmouth Third River Crossing
CHECKED BY	GB	03/19	SCALE FILE No.
			NTS PKA018



Scheme Refinement No: 4

Those with known interests in land (S42(d)) within the area identified were consulted on the proposed revisions to the red line boundary in the area of the ASCO, Perenco and Eastern Power Networks sites, (see Drawing No: PKA018-MP-101). In addition the following prescribed consultees (S42(a)) were consulted:

- Norfolk County Council
- Great Yarmouth Borough Council
- Great Yarmouth Port Authority
- Great Yarmouth Port Company

Note: The above S42(a) consultees may also have interests in the land identified.

© Crown copyright and database rights 2018. Ordnance Survey 100019340

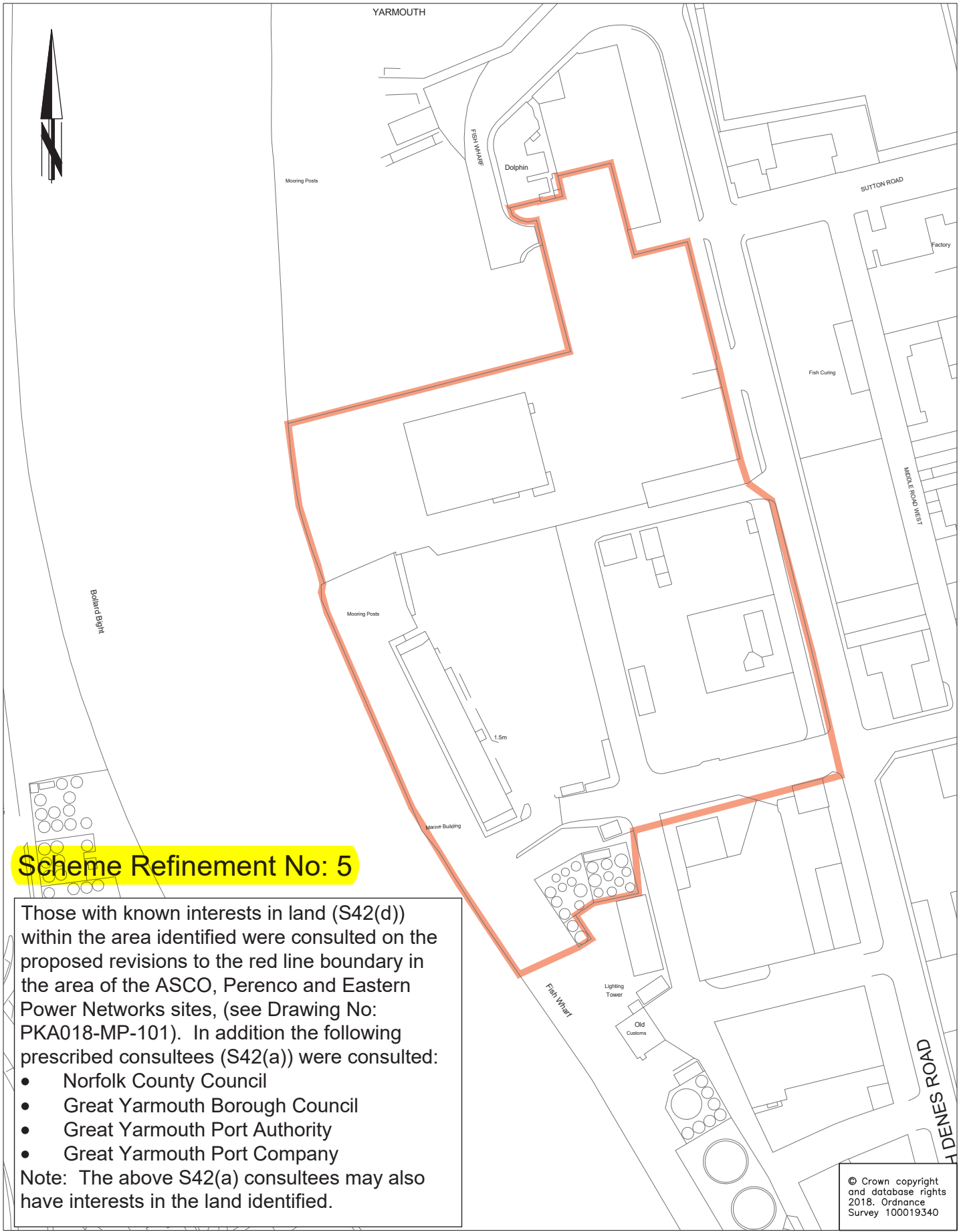


DRAWING TITLE
 Great Yarmouth Third River Crossing
 Further Consultation Area of Consultation
 Area 4: ASCO/Perenco Red Line Boundary Changes

Tom McCabe
 Executive Director of
 Community and Environmental Services
 Norfolk County Council
 County Hall
 Martineau Lane
 Norwich NR1 2SG

REV.	DESCRIPTION	DRAWN	CHECKED	DATE

SURVEYED BY	INITIAL	DATE	DRAWING No.
OS	OS	03/19	PKA018-MP-113
DESIGNED BY	BL	03/19	PROJECT TITLE
DRAWN BY	BL	03/19	Great Yarmouth
CHECKED BY	GB	03/19	Third River Crossing
SCALE			FILE No.
NTS			PKA018



Scheme Refinement No: 5

Those with known interests in land (S42(d)) within the area identified were consulted on the proposed revisions to the red line boundary in the area of the ASCO, Perenco and Eastern Power Networks sites, (see Drawing No: PKA018-MP-101). In addition the following prescribed consultees (S42(a)) were consulted:

- Norfolk County Council
- Great Yarmouth Borough Council
- Great Yarmouth Port Authority
- Great Yarmouth Port Company

Note: The above S42(a) consultees may also have interests in the land identified.

© Crown copyright and database rights 2018, Ordnance Survey 100019340

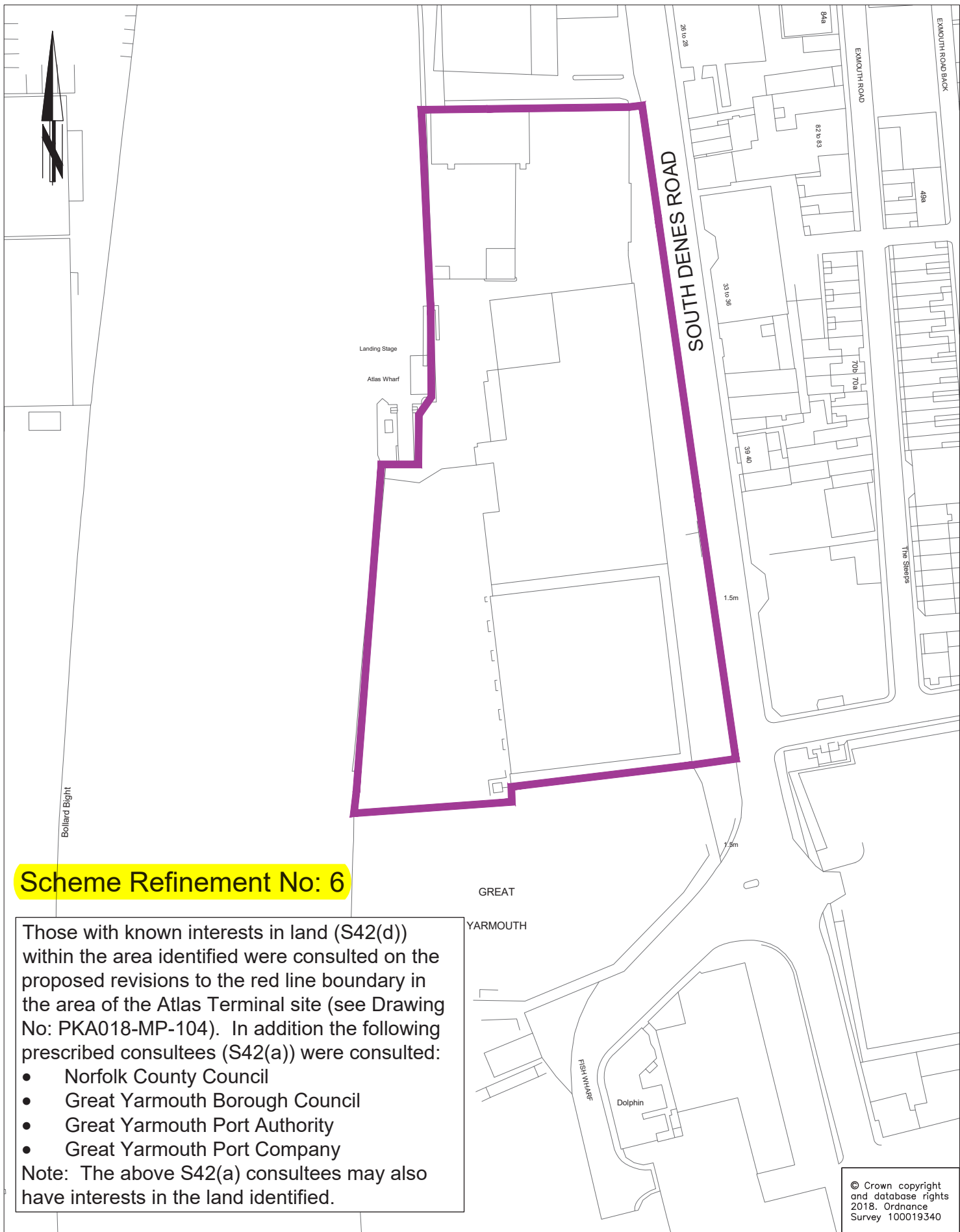


DRAWING TITLE
 Great Yarmouth Third River Crossing
 Further Consultation Area of Consultation
 Area 4: ASCO/Perenco Red Line Boundary Changes

Tom McCabe
 Executive Director of
 Community and Environmental Services
 Norfolk County Council
 County Hall
 Martineau Lane
 Norwich NR1 2SG

REV.	DESCRIPTION	DRAWN	CHECKED	DATE

SURVEYED BY	INITIAL	DATE	DRAWING No.
OS	OS	03/19	PKA018-MP-113
DESIGNED BY	BL	03/19	PROJECT TITLE
DRAWN BY	BL	03/19	Great Yarmouth
CHECKED BY	GB	03/19	Third River Crossing
SCALE			FILE No.
NTS			PKA018



Scheme Refinement No: 6

Those with known interests in land (S42(d)) within the area identified were consulted on the proposed revisions to the red line boundary in the area of the Atlas Terminal site (see Drawing No: PKA018-MP-104). In addition the following prescribed consultees (S42(a)) were consulted:

- Norfolk County Council
- Great Yarmouth Borough Council
- Great Yarmouth Port Authority
- Great Yarmouth Port Company

Note: The above S42(a) consultees may also have interests in the land identified.



DRAWING TITLE

Great Yarmouth Third River Crossing
Further Consultation Area of Consultation
Area 7: Atlas Terminal Red Line Boundary Changes

Tom McCabe
Executive Director of
Community and Environmental Services
Norfolk County Council
County Hall
Martineau Lane
Norwich NR1 2SG

REV.	DESCRIPTION	DRAWN	CHECKED	DATE

SURVEYED BY	INITIAL	DATE	DRAWING No.
			PKA018-MP-116
DESIGNED BY			PROJECT TITLE
			Great Yarmouth
DRAWN BY			Third River Crossing
CHECKED BY			SCALE
			NTS
			FILE No.
			PKA018



GREAT
YARMOUTH

1.5m

FISH WHARF

Dolphin

Scheme Refinement No: 7

Those with known interests in land (S42(d)) within the area identified were consulted on the proposed revisions to the red line boundary in the area of the Dolphin Public House site, (see Drawing No: PKA018-MP-105). In addition the following prescribed consultees (S42(a)) were consulted:

- Norfolk County Council
- Great Yarmouth Borough Council

Note: The above S42(a) consultees may also have interests in the land identified.

© Crown copyright and database rights 2018. Ordnance Survey 100019340



Norfolk County Council

DRAWING TITLE

Great Yarmouth Third River Crossing
Further Consultation Area of Consultation
Area 8: Dolphin Public House Red Line Boundary Changes

Tom McCabe
Executive Director of
Community and Environmental Services
Norfolk County Council
County Hall
Martineau Lane
Norwich NR1 2SG

REV.	DESCRIPTION	DRAWN	CHECKED	DATE

INITIAL	DATE	DRAWING No.	FILE No.
SURVEYED BY	OS	03/19	PKA018-MP-117
DESIGNED BY	BL	03/19	PROJECT TITLE
DRAWN BY	BL	03/19	Great Yarmouth
CHECKED BY	GB	03/19	Third River Crossing
SCALE	NTS		

